

MALDIVES LAND AND SURVEY AUTHORITY**MINISTRY OF HOUSING AND INFRASTRUCTURE**

Office (PABX): +(960) 3004300, Fax: +(960) 3004254

Email: survey@housing.gov.mvWeb: www.surveyofmaldives.gov.mv

Ameenee Magu, Maafannu, Male', 20392, Maldives



CONTROL POINT DETAILS	Station Number: PSM5223
Coordinate Information	
Geodetic	Grid
WGS 84	UTMSouth-Zone_43 : 72E to 78E
Lat: 0°34'54.01484"S	E: 301812.930m
Long: 73°13'08.90528"E	N: 9935676.603m
Ellp Height: -89.866m	Orth Height: +1.044 m from MSL
Island Name: S, Ismahelahera	Date: 10 April 2017


Monument description & method of survey:

- Fixed to Monument Type A specification as per MLSA, Survey Control Stations Guide.
The top is 150mm above the surface of the ground.
- Horizontal Control
High accuracy static data continuously observed for 3hrs with Topcon GR-5 receiver. Post processed and network analyzed.
Main control for both vertical and horizontal
- Vertical Control
Tide reading related to MMD Tide Table for S.Gan region. Level reduced to MSL.

General site condition & access:

- PSM5223 is established on the south side of the island.

Owner: South Palm Maldives. Pvt. Ltd.

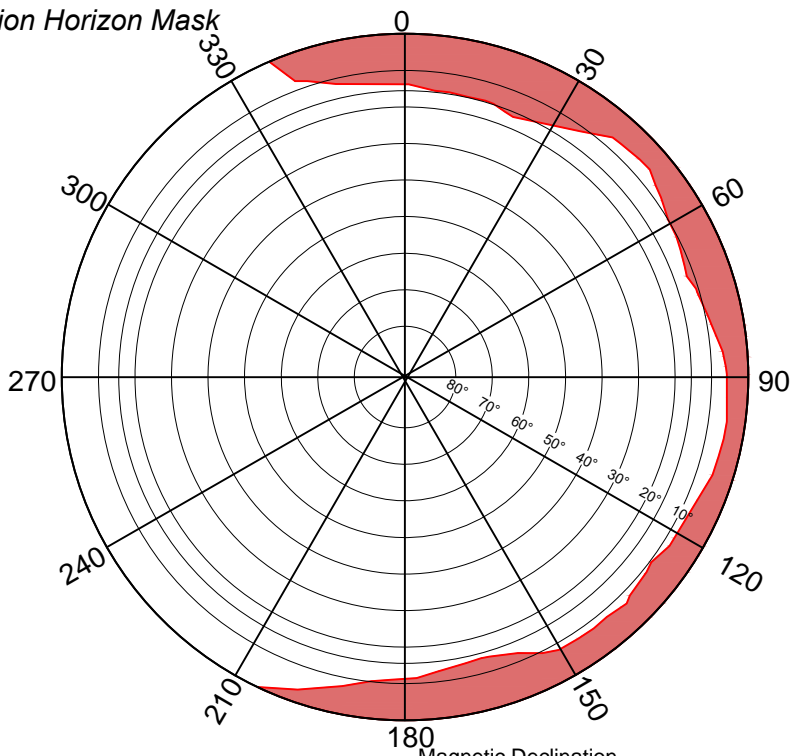


SITE INFORMATION

Station Number

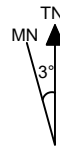
P	S	M	5	2	2	3
---	---	---	---	---	---	---

Station Horizon Mask

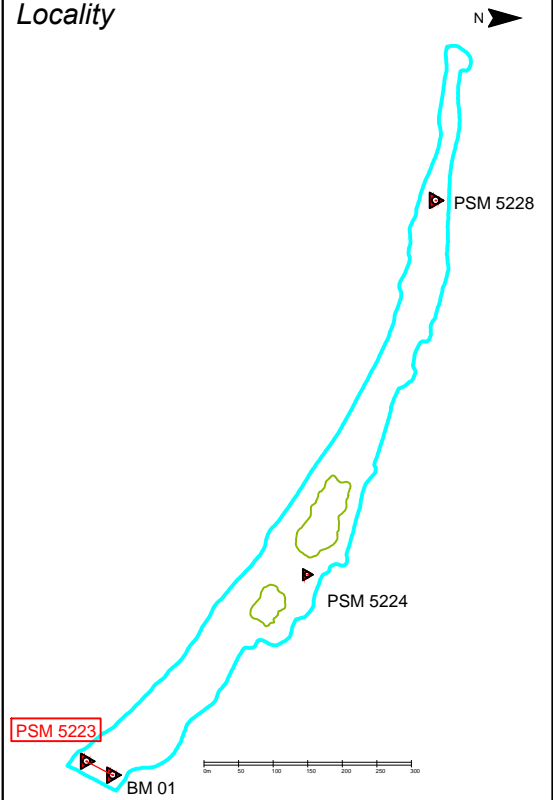


Height above Marker horizon was mapped from 1.500m

Magnetic Declination.....
 Declination applied to this figure?
 Yes No



Locality

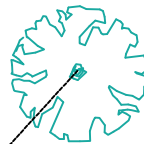


Ruh



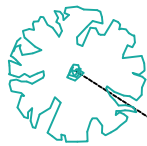
10.02m

Ruh



8.10m

Magoo



4.31m

PSM5223



Sketched by: Ibrahim Mizal Mohamed

Scale: Not to scale

Date: 10 April 2017

MALDIVES LAND AND SURVEY AUTHORITY**MINISTRY OF HOUSING AND INFRASTRUCTURE**

Office (PABX): +(960) 3004300, Fax: +(960) 3004254

Email: survey@housing.gov.mv

Web: www.surveyofmaldives.gov.mv

Ameenee Magu, Maafannu, Male', 20392, Maldives



CONTROL POINT DETAILS	Station Number: PSM5224
Coordinate Information	
Geodetic	Grid
WGS 84	UTMSouth-Zone_43 : 72E to 78E
Lat: 0°34'43.60626"S	E: 301542.899m
Long: 73°13'00.17620"E	N: 9935996.246m
Ellp Height: -90.271	Orth Height: +0.639m from MSL
Island Name: S, Ismahelahera	Date: 10 April 2017

Monument description & method of survey:

- Fixed to Monument Type A specification as per MLSA, Survey Control Stations Guide.
The top is 150mm above the surface of the ground.
- Horizontal Control
High accuracy static data continuously observed for 3hrs with Topcon GR-5 receiver. Post processed and network analyzed.
Referenced to PSM5223.
- Vertical Control
Related to PSM5223 ortho height.

General site condition & access:

- PSM5224 is established on the Eastern side of the island.

Owner: South Palm Maldives. Pvt. Ltd.

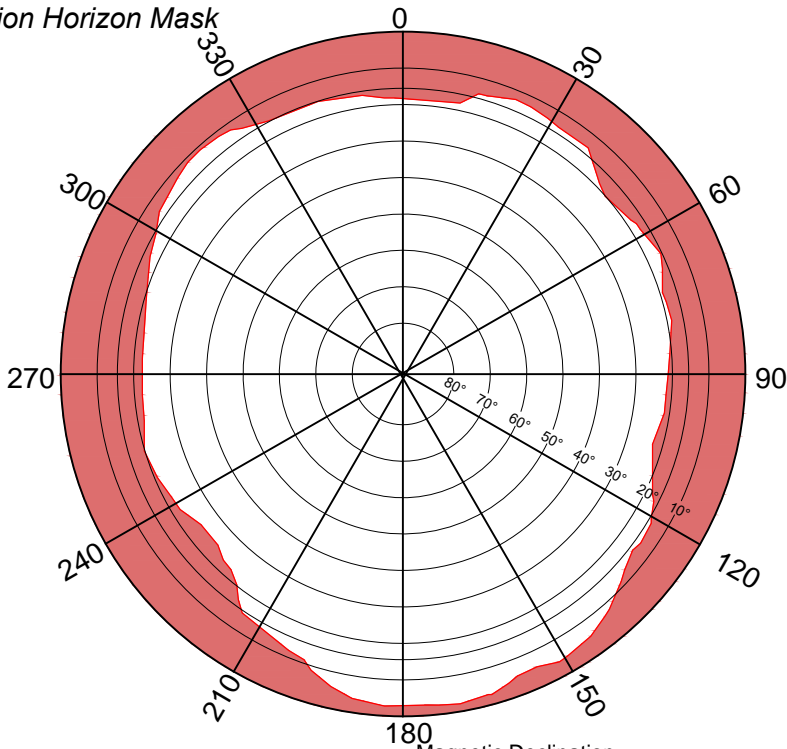
North Height: 1.5m Distance: 2.0m	Sky view from PSM Height: 1.5m	West Height: 1.5m Distance: 1.5m
South Height: 1.5m Distance: 2.0m	Top of PSM Height: 0.4m	East Height: 1.5m Distance: 2.0m

SITE INFORMATION

Station Number

P	S	M	5	2	2	4
---	---	---	---	---	---	---

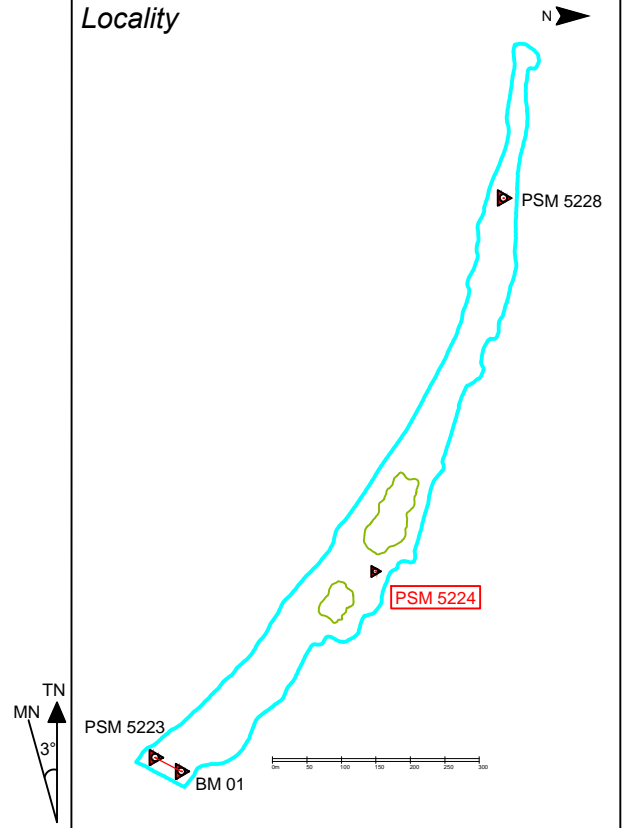
Station Horizon Mask



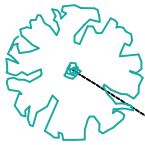
Height above Marker horizon was mapped from 1.500m

Magnetic Declination.....
 Declination applied to this figure?
 Yes No

Locality



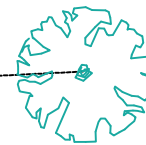
Uni



Magoo



Kuredhi



PSM5224

9.20m
2.85m

7.60m



Sketched by: Ibrahim Mizal Mohamed

Scale: Not to scale

Date: 10 April 2017

MALDIVES LAND AND SURVEY AUTHORITY**MINISTRY OF HOUSING AND INFRASTRUCTURE**

Office (PABX): +(960) 3004300, Fax: +(960) 3004254

Email: survey@housing.gov.mv

Web: www.surveyofmaldives.gov.mv

Ameenee Magu, Maafannu, Male', 20392, Maldives



CONTROL POINT DETAILS	Station Number: PSM5228
Coordinate Information	
Geodetic	Grid
WGS 84	UTMSouth-Zone_43 : 72E to 78E
Lat: 0°34'37.55085"S	E: 301000.856m
Long: 73°12'42.64946"E	N: 9936182.085m
Ellp Height: -90.028m	Orth Height: +0.882m from MSL
Island Name: S, Ismahelahera	Date: 10 April 2017

Monument description & method of survey:

- Fixed to Monument Type A specification as per MLSA, Survey Control Stations Guide.
The top is 150mm above the surface of the ground.
- Horizontal Control
High accuracy static data continuously observed for 3hrs with Topcon GR-5 receiver. Post processed and network analyzed.
Referenced to PSM5223.
- Vertical Control
Related to PSM5223 ortho height.

General site condition & access:

- PSM5228 is established on the North side of the island.

Owner: South Palm Maldives. Pvt. Ltd.

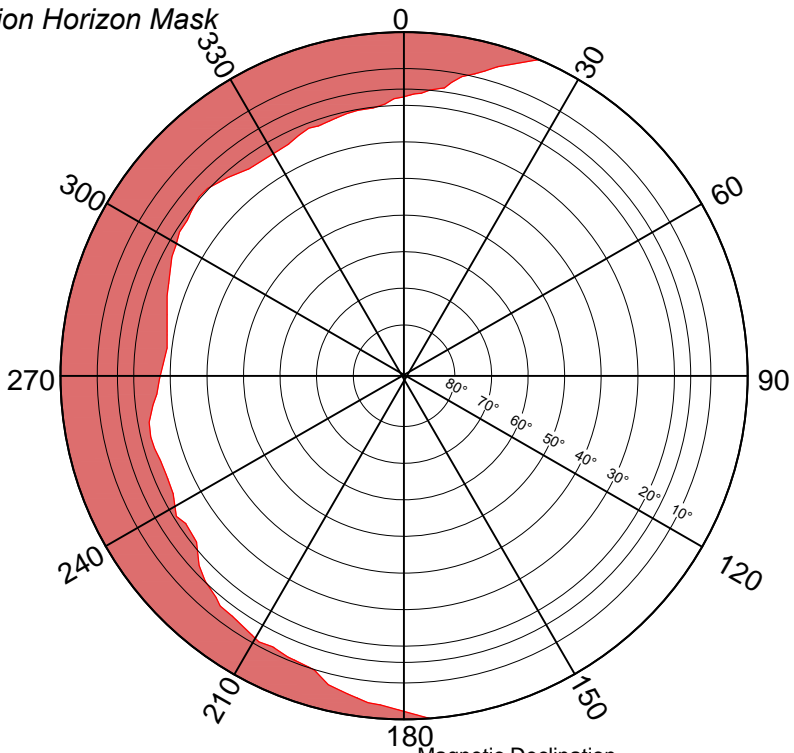
North Height: 1.5m Distance: 2.0m	Sky view from PSM Height: 1.5m	West Height: 1.5m Distance: 2.0m
South Height: 1.5m Distance: 3.0m	Top of PSM Height: 0.4m	East Height: 1.5m Distance: 1.5m

SITE INFORMATION

Station Number

P	S	M	5	2	2	8
---	---	---	---	---	---	---

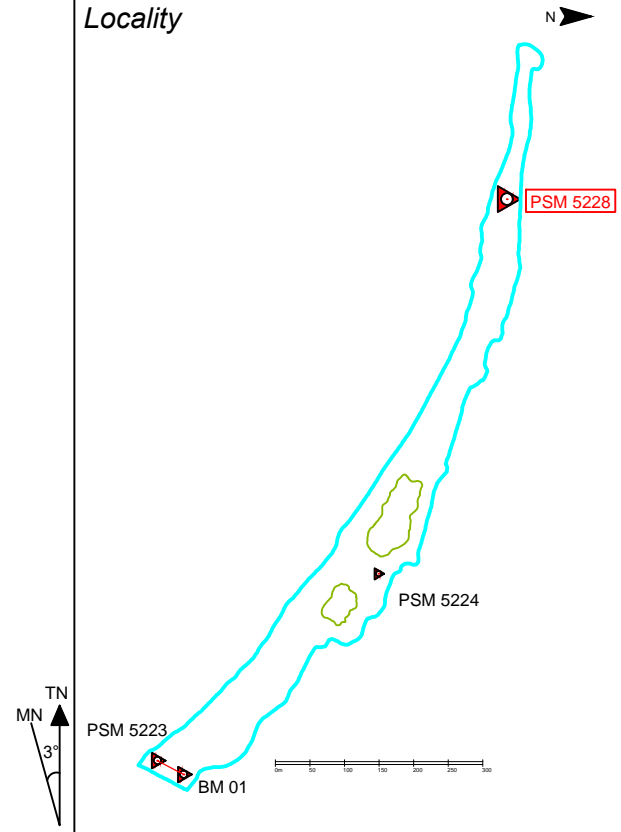
Station Horizon Mask



Height above Marker horizon was mapped from 1.500m

Magnetic Declination.....
 Declination applied to this figure?
 Yes No

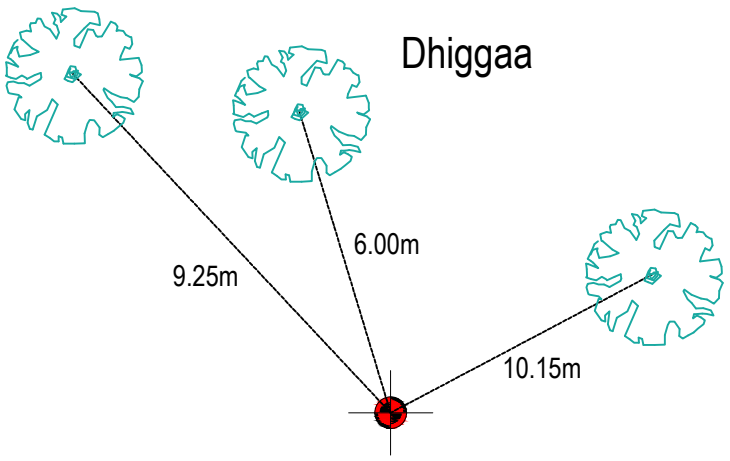
Locality



Ruh

Dhiggaa

Uni



PSM5228



Sketched by: Ibrahim Mizal Mohamed

Scale: Not to scale

Date: 10 April 2017